










SARASOTA COUNTY AND MANATEE COUNTY MANATEE PROTECTION ZONES

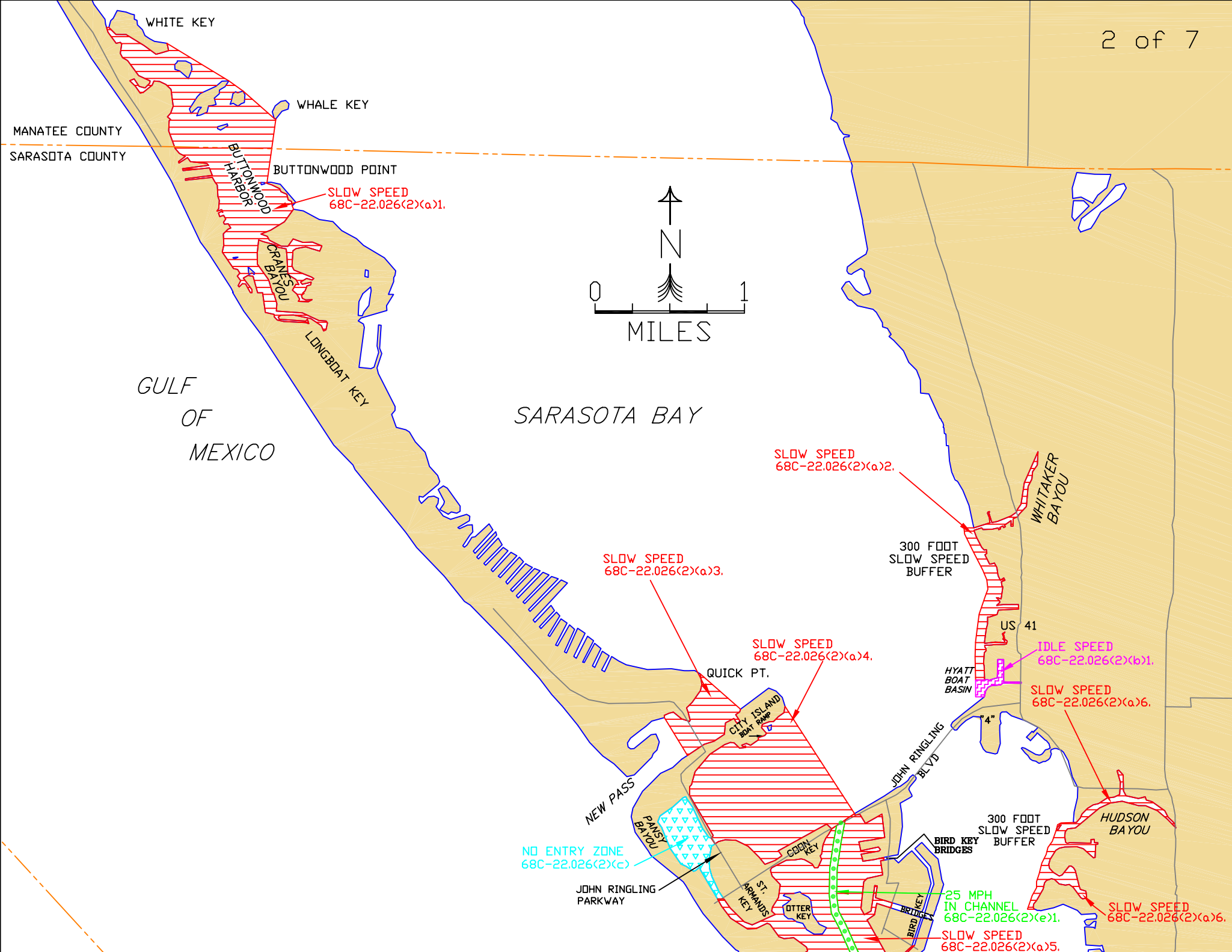
68C-22.026 F.A.C.
DECEMBER 2002

For information please call or write to:
Fish and Wildlife Conservation Commission
Office of Environmental Services
Bureau of Protected Species Management
620 South Meridian Street, OES-BPS
Tallahassee FL 32399-1600

TEL: (850) 922-4330 FAX: (850) 922-4338 SUNCOM: 292-4330

LEGEND

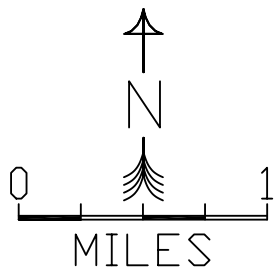
-  IDLE SPEED, CHANNEL INCLUDED
-  SLOW SPEED, CHANNEL INCLUDED
-  NO ENTRY (November 15 - March 15)
-  NO ENTRY, RESIDENTS ONLY
-  25 MPH
-  35 MPH
-  25 MPH IN CHANNEL



MANATEE COUNTY
SARASOTA COUNTY

GULF
OF
MEXICO

SARASOTA BAY



SLOW SPEED
68C-22.026(2)(a)1.

SLOW SPEED
68C-22.026(2)(a)2.

SLOW SPEED
68C-22.026(2)(a)3.

SLOW SPEED
68C-22.026(2)(a)4.

300 FOOT
SLOW SPEED
BUFFER

IDLE SPEED
68C-22.026(2)(b)1.

SLOW SPEED
68C-22.026(2)(a)6.

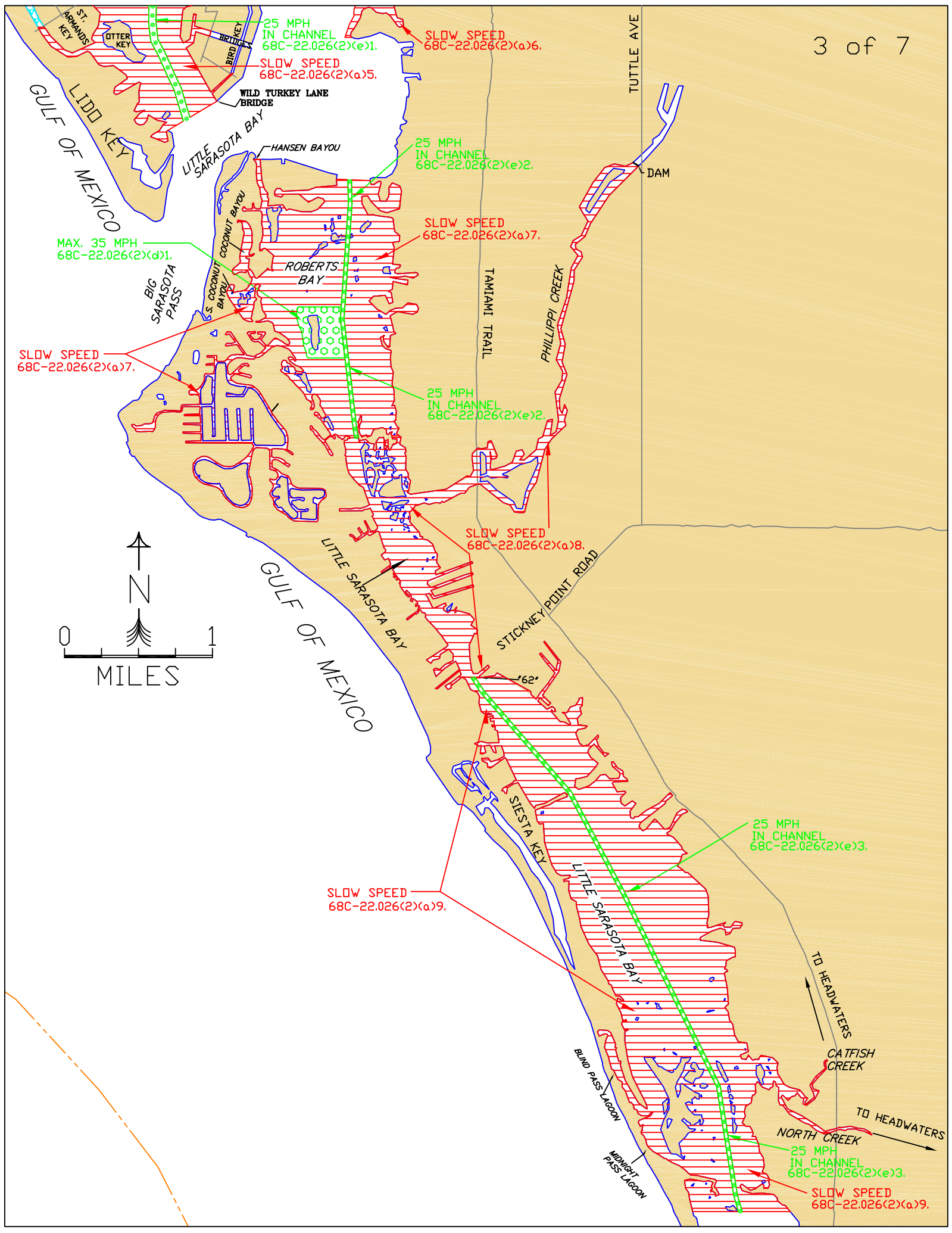
NO ENTRY ZONE
68C-22.026(2)(c)

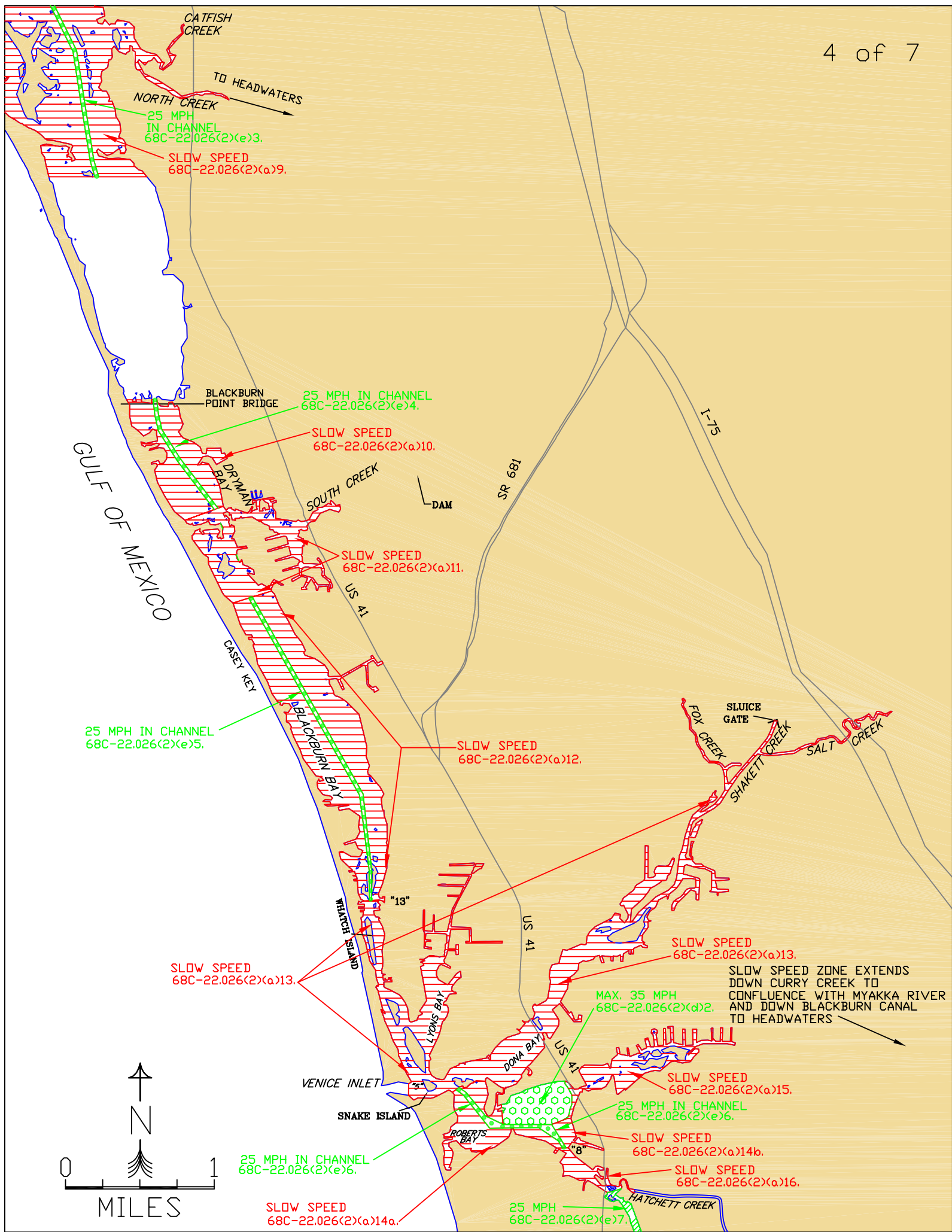
300 FOOT
SLOW SPEED
BUFFER

25 MPH
IN CHANNEL
68C-22.026(2)(e)1.

SLOW SPEED
68C-22.026(2)(a)6.

SLOW SPEED
68C-22.026(2)(a)5.





CATFISH CREEK

TO HEADWATERS

NORTH CREEK

25 MPH IN CHANNEL
68C-22.026(2)(e)3.

SLOW SPEED
68C-22.026(2)(a)9.

BLACKBURN POINT BRIDGE

25 MPH IN CHANNEL
68C-22.026(2)(e)4.

SLOW SPEED
68C-22.026(2)(a)10.

SOUTH CREEK

DAM

SLOW SPEED
68C-22.026(2)(a)11.

GULF OF MEXICO

SR 681

I-75

US 41

CASEY KEY

25 MPH IN CHANNEL
68C-22.026(2)(e)5.

SLOW SPEED
68C-22.026(2)(a)12.

FOX CREEK

SLUICE GATE

SHAKETT CREEK

SALT CREEK

BLACKBURN BAY

SLOW SPEED
68C-22.026(2)(a)13.

SLOW SPEED
68C-22.026(2)(a)13.

SLOW SPEED ZONE EXTENDS
DOWN CURRY CREEK TO
CONFLUENCE WITH MYAKKA RIVER
AND DOWN BLACKBURN CANAL
TO HEADWATERS

MAX. 35 MPH
68C-22.026(2)(a)2.

HATCH ISLAND

"13"

US 41

US 41

VENICE INLET

SNAKE ISLAND

ROBERTS BAY

SLOW SPEED
68C-22.026(2)(a)15.

25 MPH IN CHANNEL
68C-22.026(2)(e)6.

SLOW SPEED
68C-22.026(2)(a)14b.

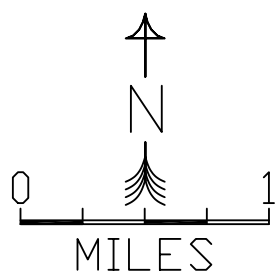
SLOW SPEED
68C-22.026(2)(a)16.

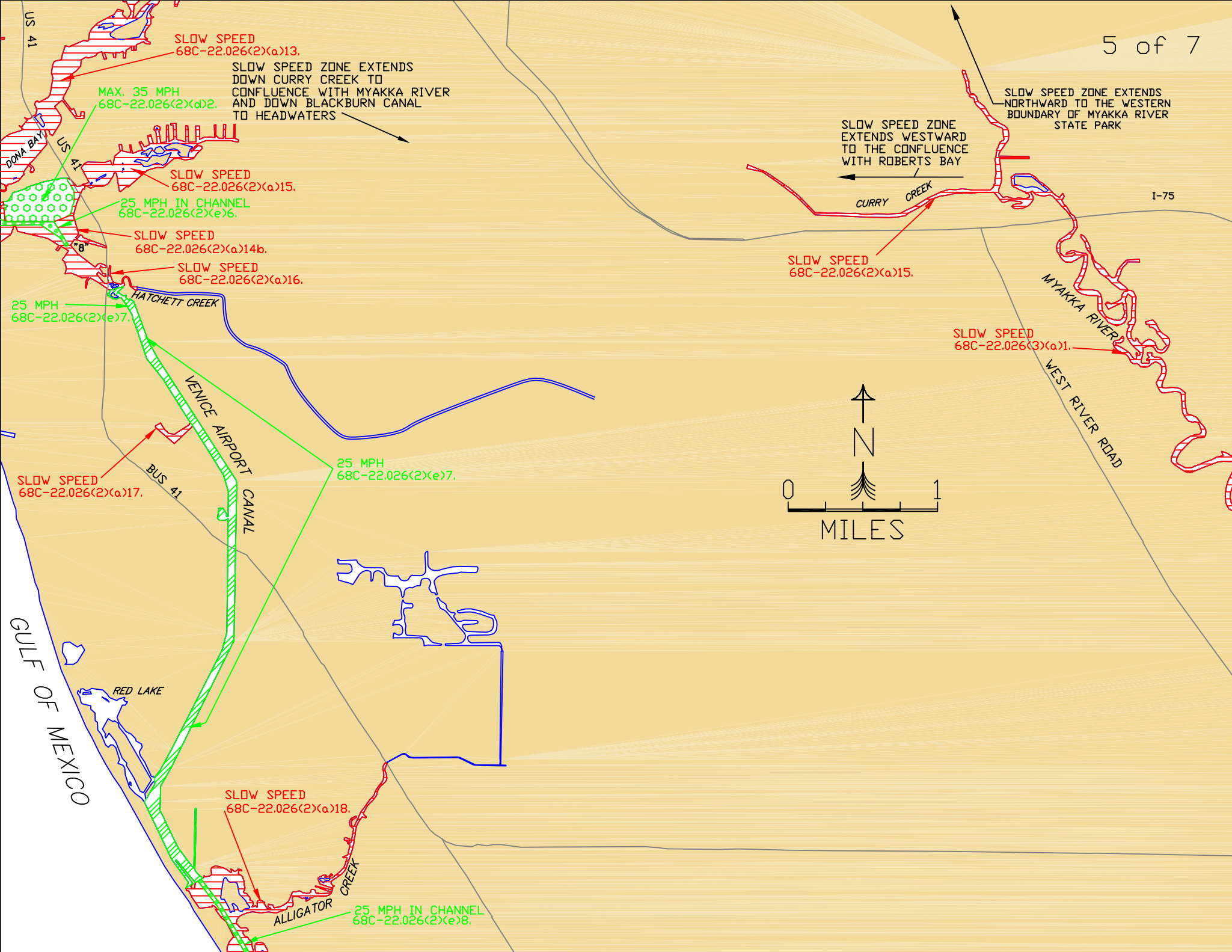
25 MPH IN CHANNEL
68C-22.026(2)(e)6.

SLOW SPEED
68C-22.026(2)(a)14a.

25 MPH
68C-22.026(2)(e)7.

HATCHETT CREEK





SLOW SPEED
68C-22.026(2)(a)13.

SLOW SPEED ZONE EXTENDS
DOWN CURRY CREEK TO
CONFLUENCE WITH MYAKKA RIVER
AND DOWN BLACKBURN CANAL
TO HEADWATERS

MAX. 35 MPH
68C-22.026(2)(d)2.

SLOW SPEED
68C-22.026(2)(a)15.

25 MPH IN CHANNEL
68C-22.026(2)(e)6.

SLOW SPEED
68C-22.026(2)(a)14b.

SLOW SPEED
68C-22.026(2)(a)16.

25 MPH
68C-22.026(2)(e)7.

SLOW SPEED
68C-22.026(2)(a)17.

25 MPH
68C-22.026(2)(e)7.

SLOW SPEED
68C-22.026(2)(a)18.

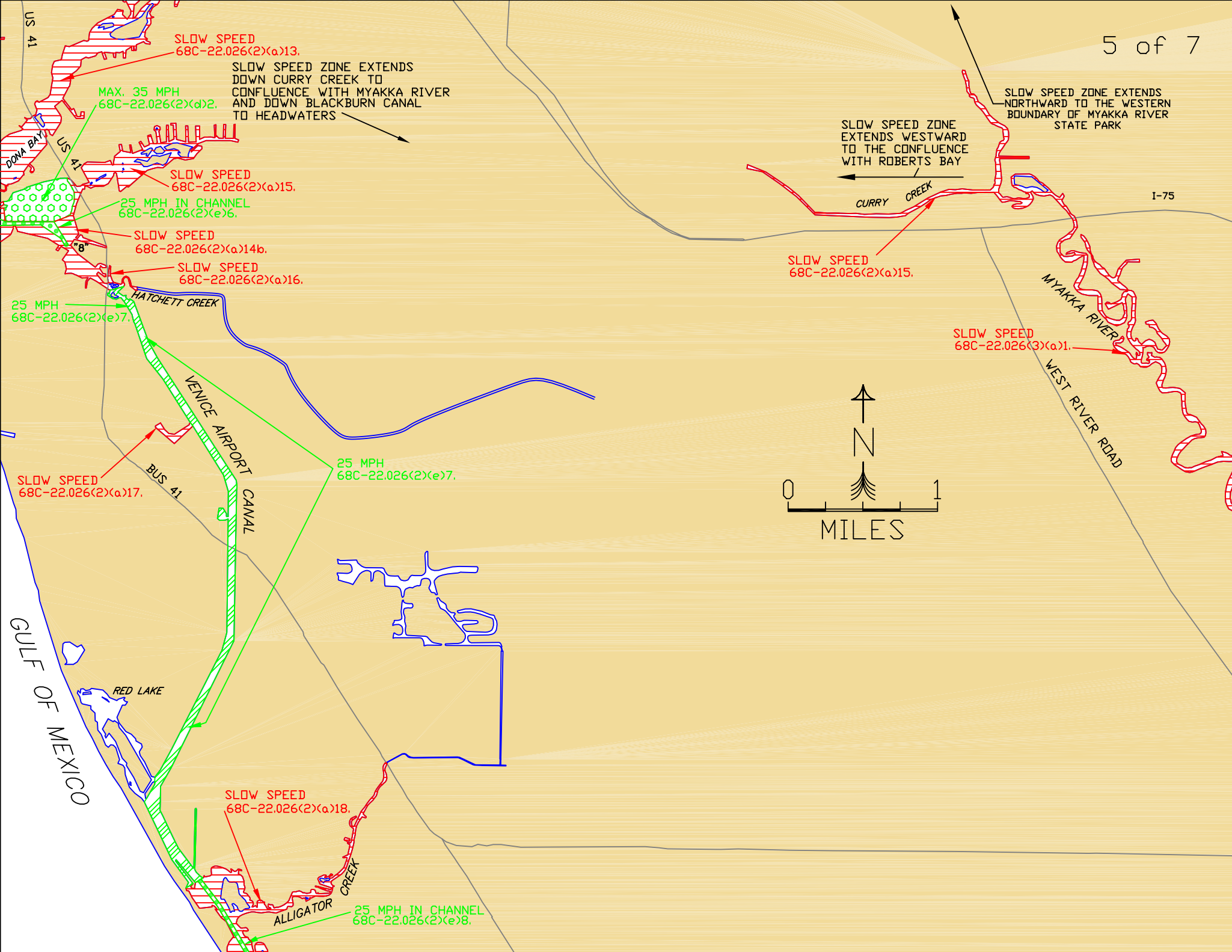
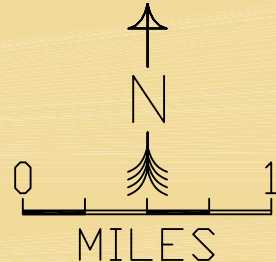
25 MPH IN CHANNEL
68C-22.026(2)(e)8.

SLOW SPEED ZONE
EXTENDS WESTWARD
TO THE CONFLUENCE
WITH ROBERTS BAY

SLOW SPEED
68C-22.026(2)(a)15.

SLOW SPEED
68C-22.026(3)(a)1.

SLOW SPEED ZONE EXTENDS
NORTHWARD TO THE WESTERN
BOUNDARY OF MYAKKA RIVER
STATE PARK



SLOW SPEED
68C-22.026(2)(a)18.

ALLIGATOR CREEK

25 MPH IN CHANNEL
68C-22.026(2)(e)8.

GULF OF MEXICO

SR 776

25 MPH IN CHANNEL
68C-22.026(2)(e)8.

LEMON BAY

GREENLAWN CHANNEL

FAIRVIEW CHANNEL

NORTH BRANCH

FORKED CREEK

WINDSOR CANAL

WATERFORD CANAL

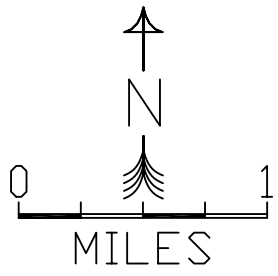
IDLE SPEED
68C-22.026(2)(b)2b.

IDLE SPEED
68C-22.026(2)(b)2a.

SLOW SPEED
68C-22.026(2)(a)18.

GULF OF MEXICO

LEMON BAY



SARASOTA COUNTY
CHARLOTTE COUNTY

CONSULT 68C-22.015 F.A.C
FOR MANATEE PROTECTION
ZONES IN CHARLOTTE COUNTY

I-75

US 41

US 41

WEST RIVER ROAD

DEER PRAIRIE CREEK

MYAKKA RIVER

MYAKKAHATCHEE RIVER (BIG SLOUGH)

SARASOTA COUNTY
CHARLOTTE COUNTY

SLOW SPEED ZONE
EXTENDS TO THE HEADWATERS
OF DEER PRAIRIE CREEK

SLOW SPEED
68C-22.026(3)(a)1.

NO ENTRY (Nov15-Mar15)
68C-22.026(3)b
SLOW SPEED
(Remainder of Year)
68C-22.026(3)(a)1.

SLOW SPEED
68C-22.026(3)(a)2.

SLOW SPEED
68C-22.026(3)(a)1.



MILES

